

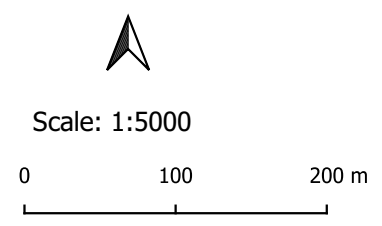
© Crown Copyright and database rights 2019 Ordnance Survey 10023778



Draft Policies Map (June 2022) Gorefield (Inset 12)

Key

- Site Allocations
 - Residential / Residential-led development
- Settlement Boundary



543000

544000

545000

312000

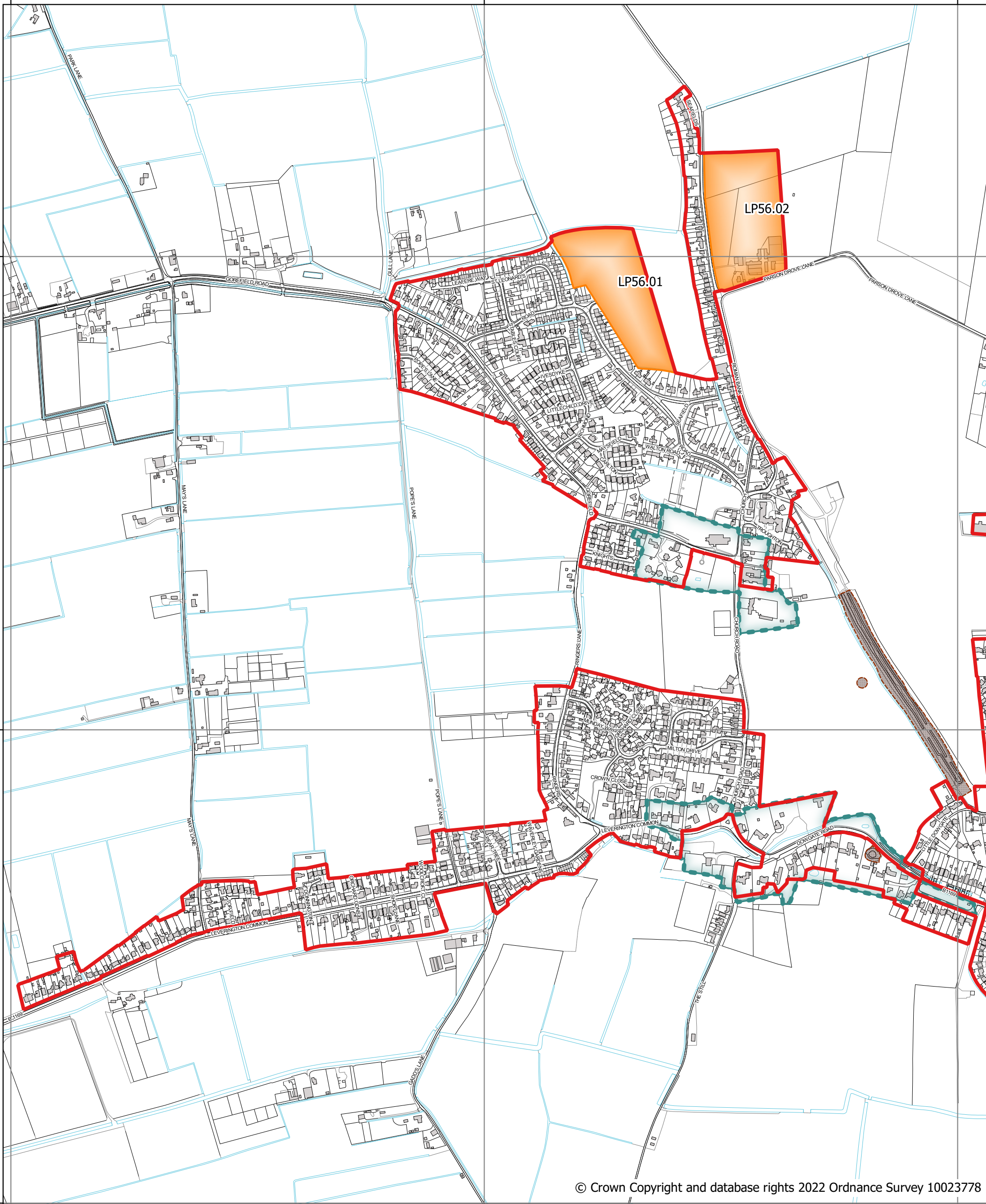
312000

311000

311000

310000

310000



© Crown Copyright and database rights 2022 Ordnance Survey 10023778



Draft Policies Map (June 2022) Leverington (Inset 14)

Key

Site Allocations

 Residential / Residential-led development

 Settlement Boundary


 Scheduled Monument

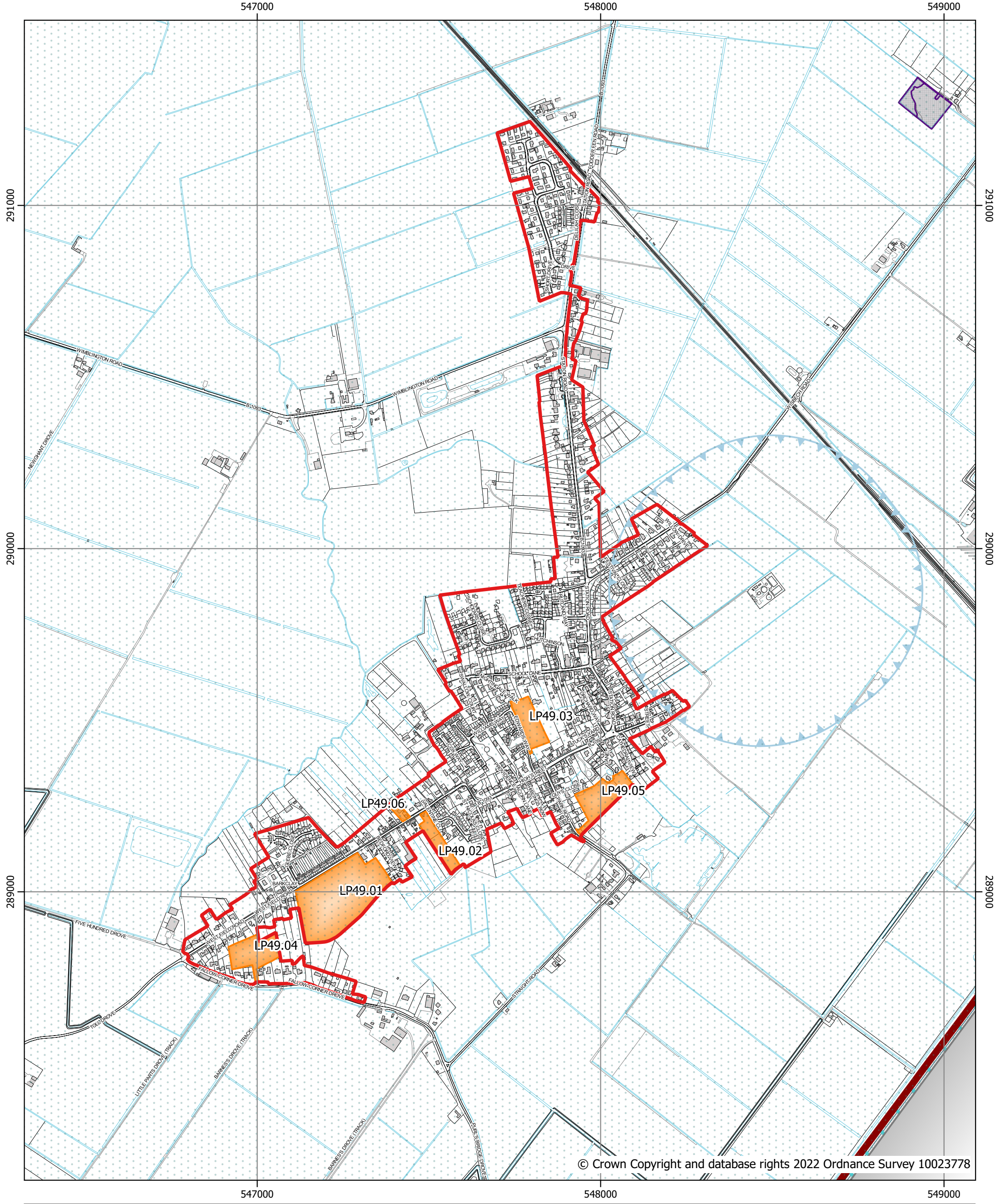
 Conservation Area



Scale: 1:7500

0 50 100 m





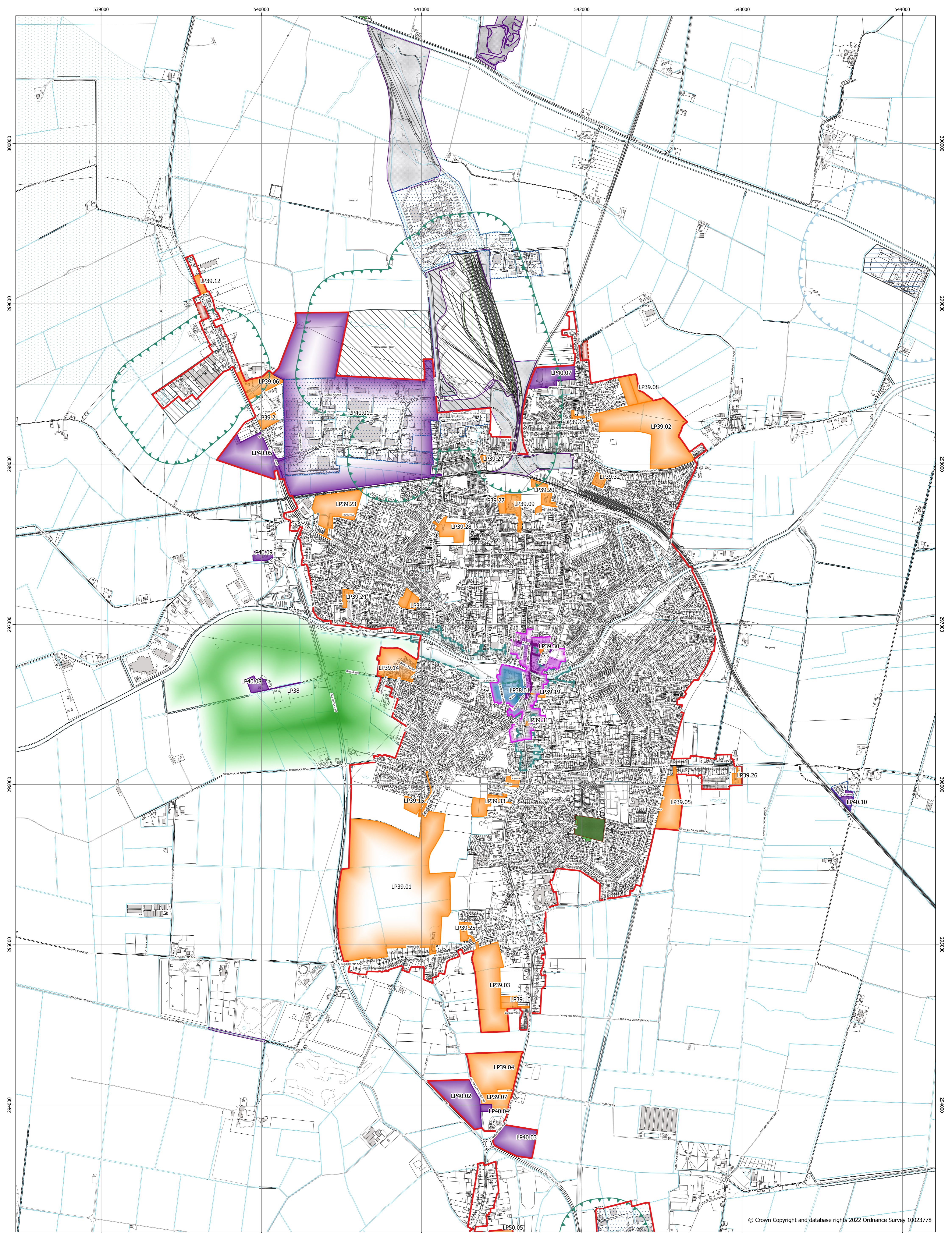
© Crown Copyright and database rights 2022 Ordnance Survey 10023778



Draft Policies Map (June 2022) Manea (Inset 15)

Scale: 1:10000
0 50 100 m

Key		
Residential / Residential-led development	Settlement Boundary	Special Protection Area & Ramsar Sites
Special Areas of Conservation	Site of Special Scientific Interest	County Wildlife Site
Consultation Area (WRA)	Area beyond district boundary	Goose & Swan Functional Land IRZ
Fenland District		



© Crown Copyright and database rights 2022 Ordnance Survey 10023778

Draft Policies Map (June 2022) March (Inset 16)

Key

Site Allocations

- Residential / Residential-led development
- Mix of housing & non-residential uses
- Employment / non-residential development

- Broad Loc. Open Space, Rec. & Leisure
- Frontage Development Area
- Local Green Space
- Settlement Boundary
- Established Employment Area

- Primary Shopping Frontage
- Primary Shopping Area
- Town / District Centre (EEA)
- Scheduled Monument
- Conservation Area

- County Wildlife Site
- Goose & Swan Functional Land IRZ
- Fenland District
- Area beyond district boundary

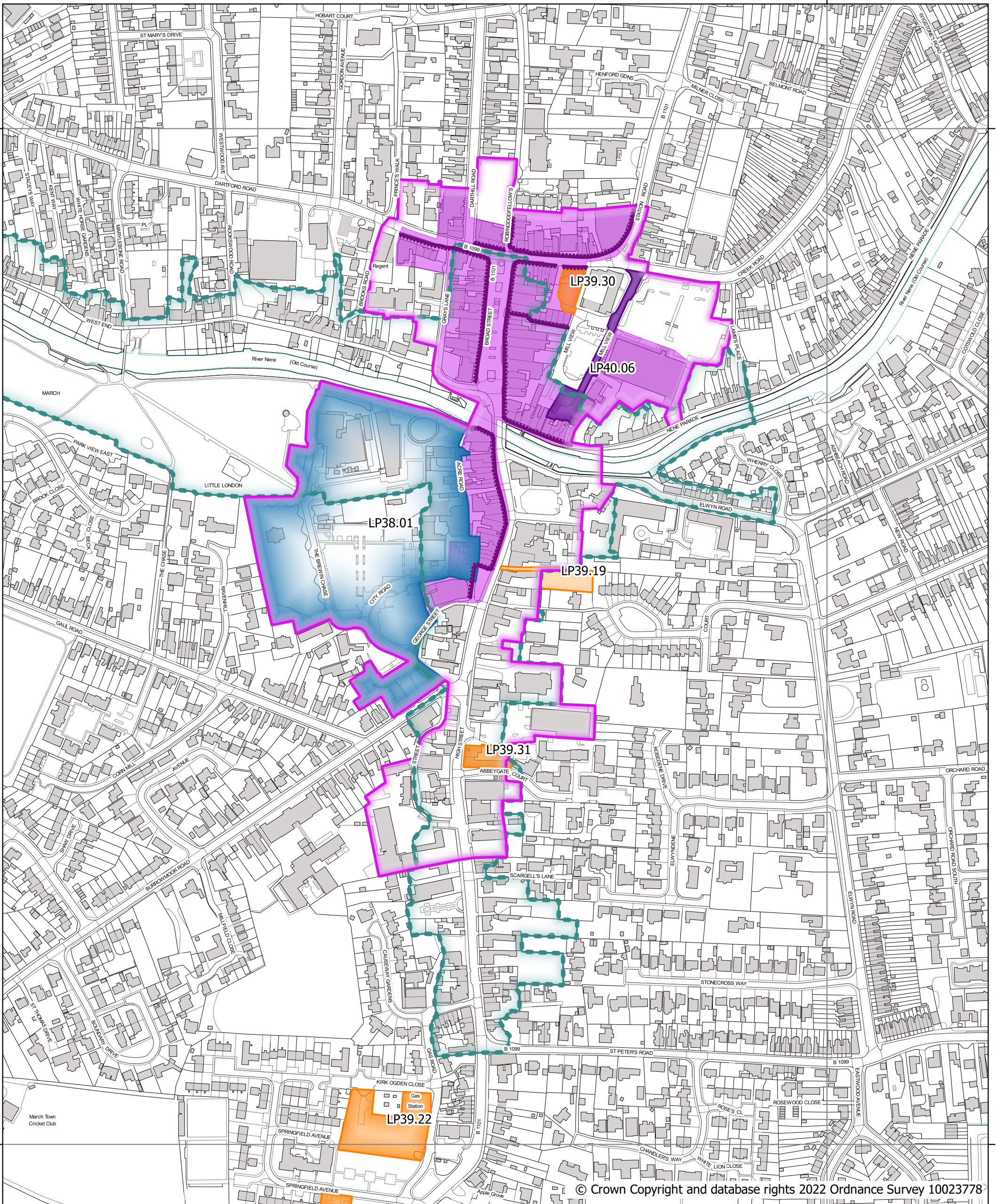
- Minerals & Waste Local Plan**
- Mineral Development Area
 - Transport Infrastructure Area
 - Waste Management Area
 - Water Recycling Area

- Consultation Area (MAA, MDA, WMA, TIA)
- Consultation Area (WRA)



Scale: 1:10000





© Crown Copyright and database rights 2022 Ordnance Survey 10023778



Draft Policies Map (June 2022) March Town Centre (Inset 16.1)



Key

Site Allocations

- Residential / Residential-led development
- Mix of housing & non-residential uses

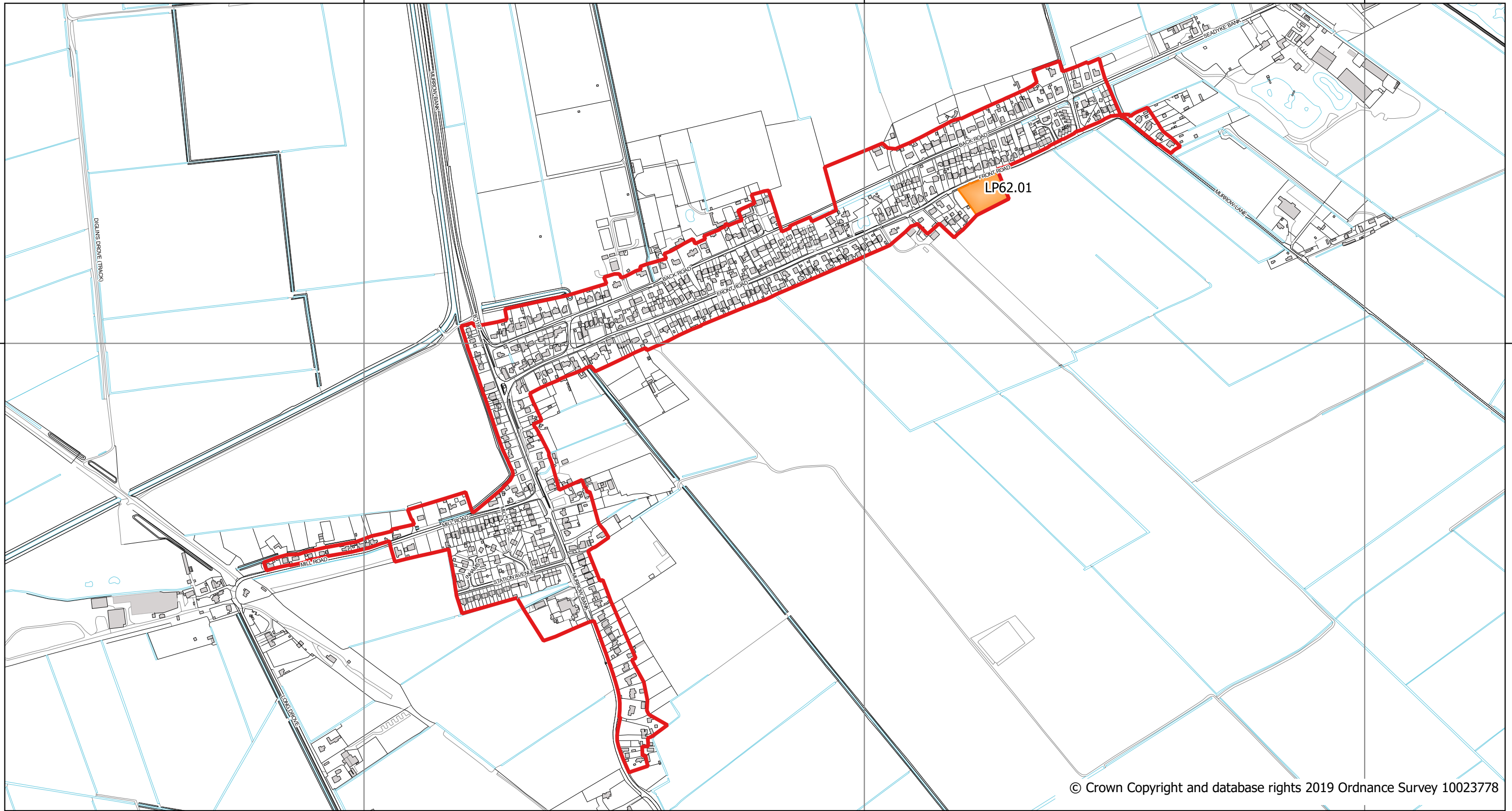
- Settlement Boundary
- Primary Shopping Frontage
- Primary Shopping Area

- Town / District Centre (EEA)
- Conservation Area

537000

538000

539000



© Crown Copyright and database rights 2019 Ordnance Survey 10023778

537000

538000

539000



Draft Policies Map (June 2022) Murrow (Inset 17)

Key

 Residential / Residential-led development	 Settlement Boundary
---	---

Scale: 1:7500

